







# North Mason Stormwater Outfall Project

-  Project Area Parcels
-  North Mason Stormwater Outfall
-  Cache La Poudre River
-  Lake Canal
-  Railroad Lines

## FEMA Floodplain

-  High Flow
-  High
-  Moderate



0 112.5 225 450  
Feet

Scale: 1:3,500



700 Wood Street  
Fort Collins, CO 80521

6/4/2026